







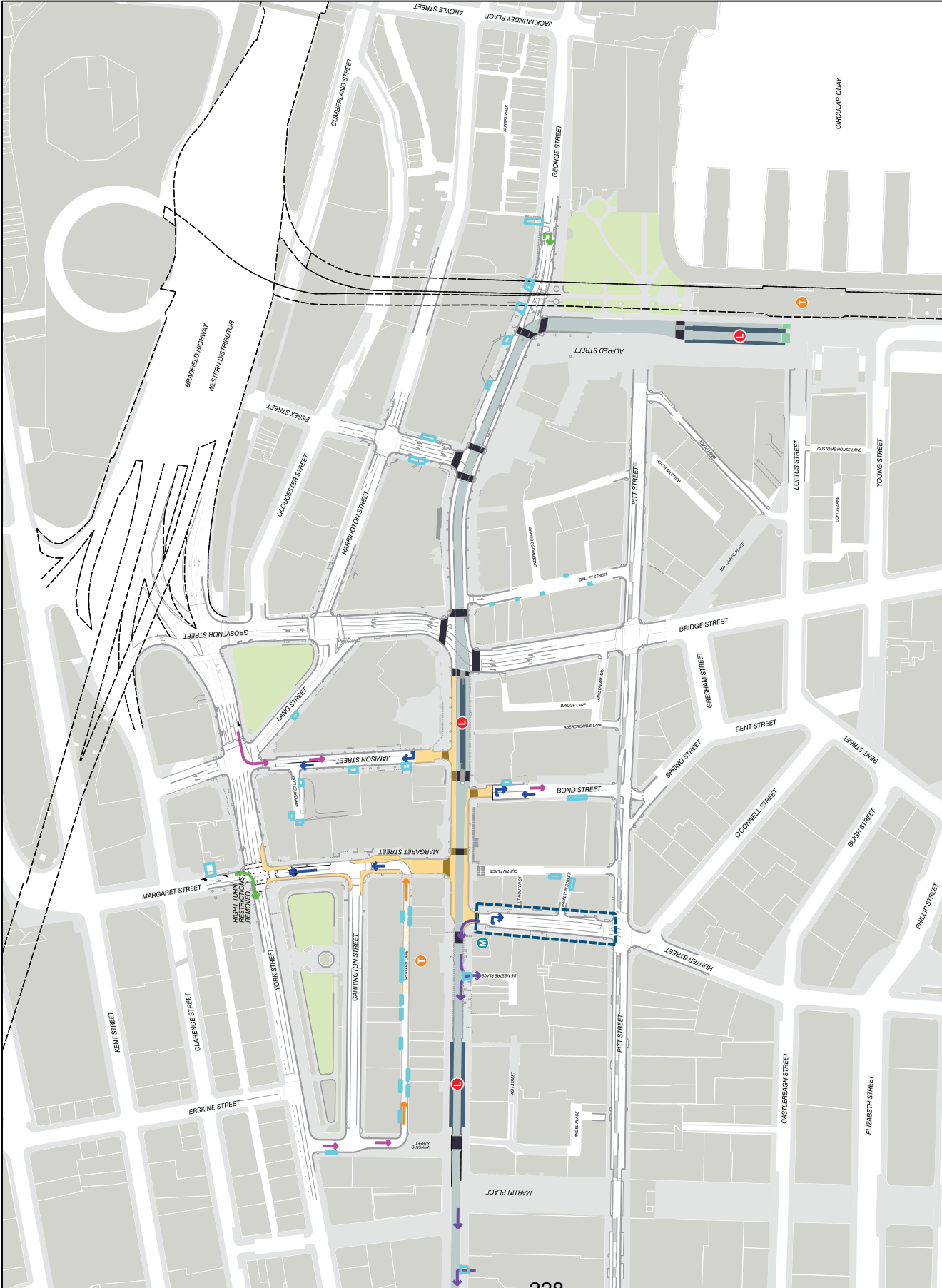


Attachment B

<h2>Local Access Plan</h2>

LEGEND









-  DRIVEWAY existing
-  DRIVEWAY access / egress
-  GENERAL TRAFFIC southbound
-  GENERAL TRAFFIC westbound
-  GENERAL TRAFFIC eastbound
-  GENERAL TRAFFIC northbound
-  PEDESTRIAN AREA new
-  HUNTER STREET temporary closure Metro delivery coordination

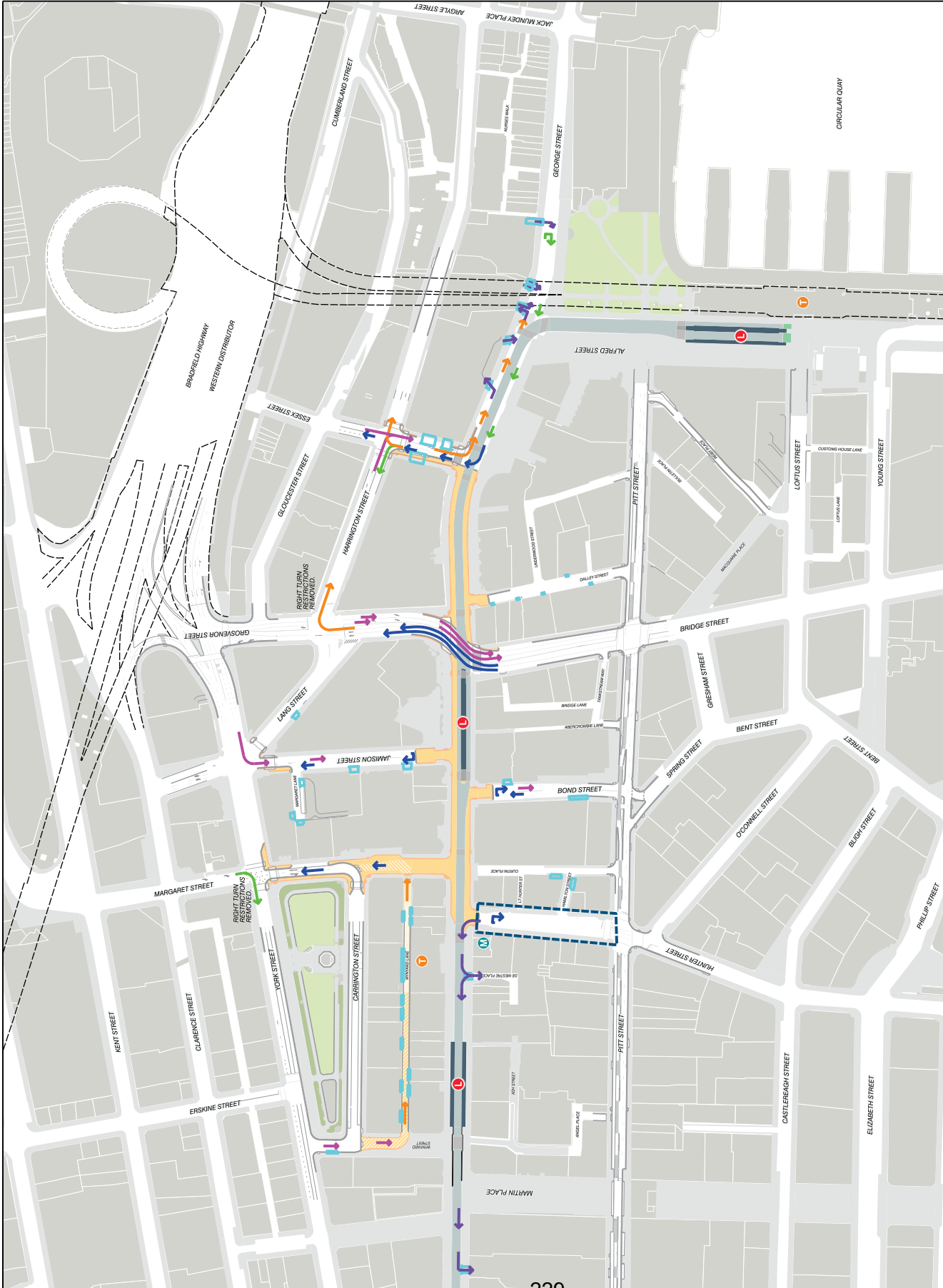


<p>Revisions</p> <table border="1" style="width: 100%; border-collapse: collapse;"> <thead> <tr> <th>No.</th> <th>Description</th> <th>Date</th> </tr> </thead> <tbody> <tr> <td>A.</td> <td>FOR REVIEW</td> <td>26.08.2022</td> </tr> <tr> <td>B.</td> <td>FOR REVIEW</td> <td>26.08.2022</td> </tr> <tr> <td>C.</td> <td>FOR REVIEW</td> <td>10.10.2022</td> </tr> <tr> <td>D.</td> <td>FOR REVIEW</td> <td>17.11.2022</td> </tr> </tbody> </table>	No.	Description	Date	A.	FOR REVIEW	26.08.2022	B.	FOR REVIEW	26.08.2022	C.	FOR REVIEW	10.10.2022	D.	FOR REVIEW	17.11.2022	<p>Designer City of Sydney City Design Unit</p> <p>Project George Street North Pedestrianisation</p> <p>Product No. C33038</p> <p>CITY OF SYDNEY</p> <p><small>Phone: 02 955 5500 435 Kent Street Sydney NSW 2001 www.cityofsydney.nsw.gov.au</small></p>	<p>Drawing LOCAL ACCESS PLAN TEMPORARY CLOSURE</p> <p>Drawing Number MAP-004</p> <p>Scale 1:1500</p> <p>Sheet Size A1</p> <p>Sheet 01 of 01</p> <p>Issue D</p>	<p>Project George Street North Pedestrianisation</p> <p>Product No. C33038</p> <p>CITY OF SYDNEY</p> <p><small>Phone: 02 955 5500 435 Kent Street Sydney NSW 2001 www.cityofsydney.nsw.gov.au</small></p> <p>Project George Street North Pedestrianisation</p> <p>Product No. C33038</p> <p>CITY OF SYDNEY</p> <p><small>Phone: 02 955 5500 435 Kent Street Sydney NSW 2001 www.cityofsydney.nsw.gov.au</small></p>
No.	Description	Date																
A.	FOR REVIEW	26.08.2022																
B.	FOR REVIEW	26.08.2022																
C.	FOR REVIEW	10.10.2022																
D.	FOR REVIEW	17.11.2022																

Drawings that do not show status have not been verified by City Design and are not to be used for construction. Do not scale off drawings. Use figures in dimensions on the drawings. All dimensions are in metres unless otherwise stated. All dimensions are to be taken from the centreline of the street unless otherwise stated. Design needs not to be feasible or correct without permission.

LEGEND

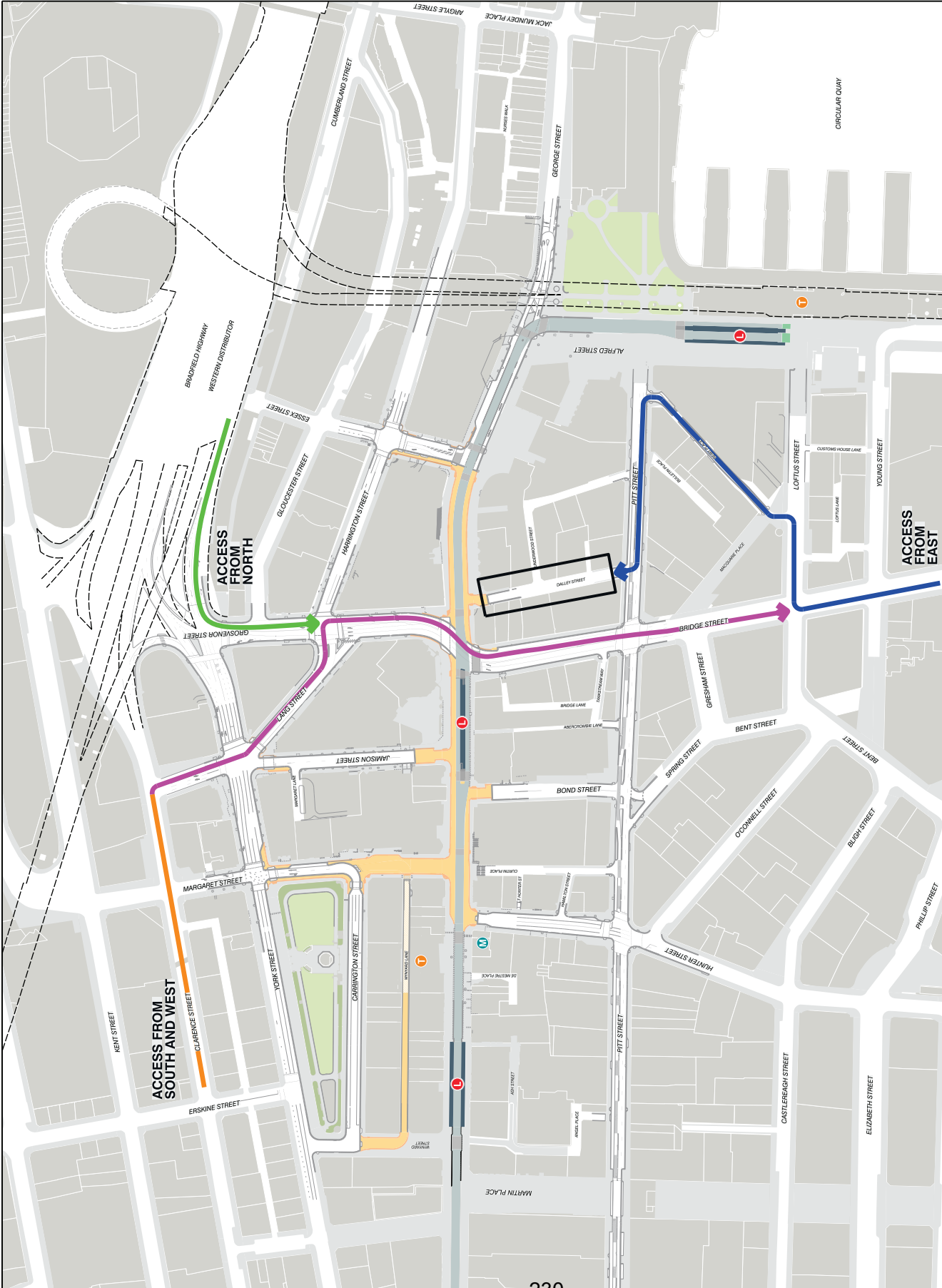
-  DRIVEWAY existing
-  DRIVEWAY access / egress
-  GENERAL TRAFFIC southbound
-  GENERAL TRAFFIC westbound
-  GENERAL TRAFFIC eastbound
-  GENERAL TRAFFIC northbound
-  PEDESTRIAN AREA new
-  HUNTER STREET public domain upgrade Metro delivery coordination



<p>Revisions</p> <table border="1" style="width: 100%; border-collapse: collapse;"> <thead> <tr> <th>No.</th> <th>Description</th> <th>For Review</th> </tr> </thead> <tbody> <tr> <td>A.</td> <td>26.06.2022</td> <td>FOR REVIEW</td> </tr> <tr> <td>B.</td> <td>26.06.2022</td> <td>FOR REVIEW</td> </tr> <tr> <td>C.</td> <td>19.10.2022</td> <td>FOR REVIEW</td> </tr> <tr> <td>D.</td> <td>17.11.2022</td> <td>FOR REVIEW</td> </tr> </tbody> </table>	No.	Description	For Review	A.	26.06.2022	FOR REVIEW	B.	26.06.2022	FOR REVIEW	C.	19.10.2022	FOR REVIEW	D.	17.11.2022	FOR REVIEW	<p>Designer City of Sydney City Design Unit</p> <p>Project George Street North Pedestrianisation</p> <p>Drawing LOCAL ACCESS PLAN STAGE 1</p> <p>Scale 1:1500</p> <p>Sheet Size A1</p> <p>Sheet 01 of 01</p> <p>Issue E</p>	<p>City of Sydney</p> <p>Project No. C33038</p> <p>Drawings Status: PRELIMINARY</p> <p>Drawing Number: MAP-005</p>	<p>Drawings that do not show status have not been verified by City Design and are not to be used for construction. Do not scale off drawings. Use printed dimensions on the drawing. All dimensions are to be confirmed in the field. Design needs not to be finalized or copied without permission.</p>
No.	Description	For Review																
A.	26.06.2022	FOR REVIEW																
B.	26.06.2022	FOR REVIEW																
C.	19.10.2022	FOR REVIEW																
D.	17.11.2022	FOR REVIEW																

LEGEND

- LOCAL ACCESS southbound 
- LOCAL ACCESS westbound 
- LOCAL ACCESS eastbound 
- LOCAL ACCESS northbound 
- PEDESTRIAN AREA new 
- DESTINATION 



Drawing LOCAL ACCESS PLAN
STAGE 1 - DALLEY STREET ACCESS

Project **George Street North Pedestrianisation**

Project No. **C33038**

Designer **City of Sydney City Design Unit**



Drawn by: **City of Sydney**
436 Kent Street
Sydney NSW 2001
www.cityofsydney.nsw.gov.au

Drawings that do not show status have not been verified by City Design and are not to be used for construction. Do not scale drawings. Use figures and dimensions on the drawing. All dimensions are in millimeters unless otherwise stated. All design elements are the property of City Design and are not to be reused or copied without permission.

Revisions	Description	Date
1	FOR REVIEW	10/10/2022

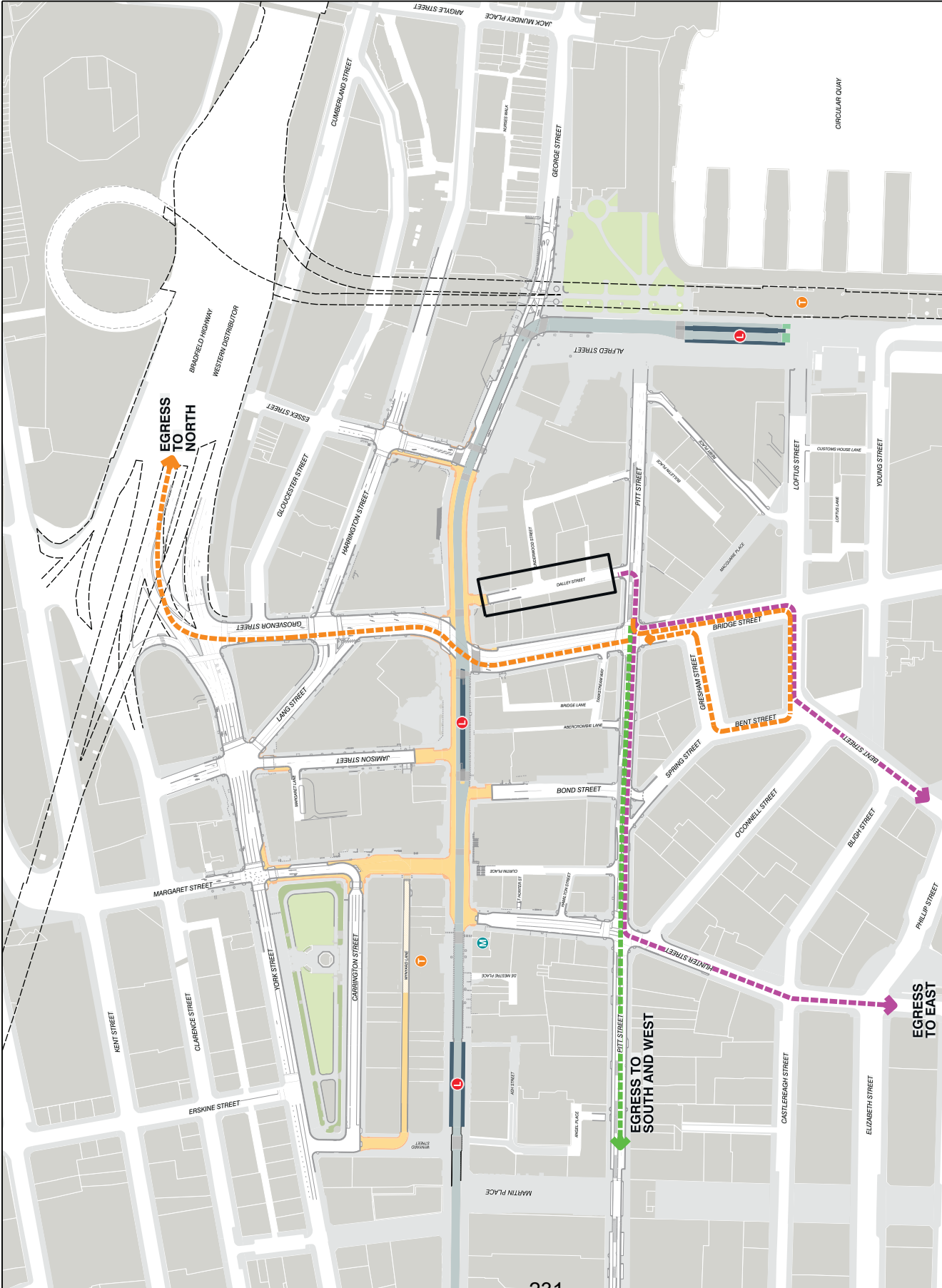
Scale	Sheet Size	Sheet	Issue
1:1500	A1	01 of 01	A

Drawing Number: MAP-021

Drawing Status: **PRELIMINARY**

LEGEND

- TRAFFIC EGRESS southbound
- TRAFFIC EGRESS westbound
- TRAFFIC EGRESS eastbound
- TRAFFIC EGRESS northbound
- PEDESTRIAN AREA new
- ORIGIN

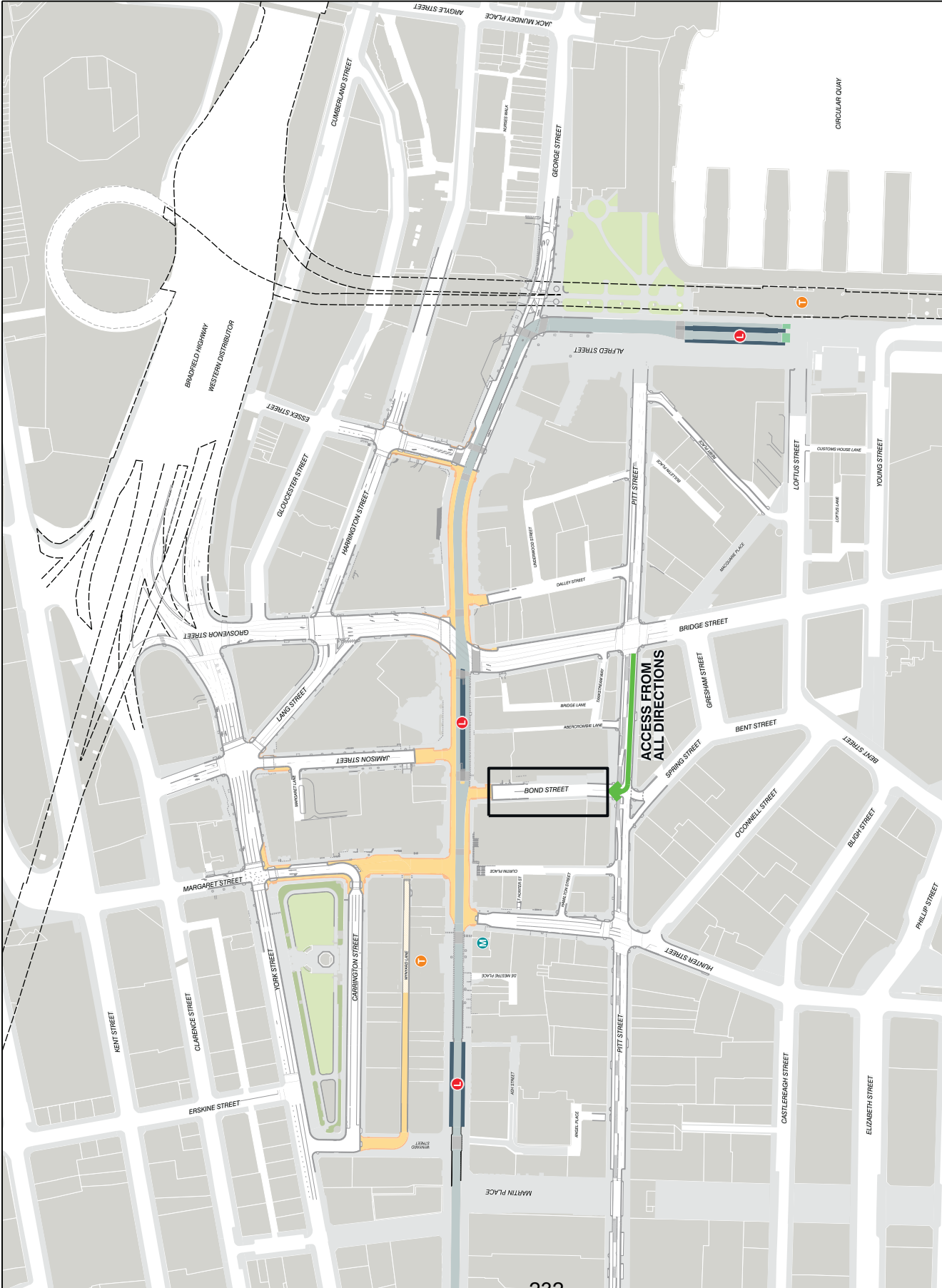


<p>Revisions</p> <table border="1" style="width: 100%; border-collapse: collapse;"> <tr> <th>No.</th> <th>Description</th> </tr> <tr> <td>A</td> <td>10.10.2022 FOR REVIEW</td> </tr> <tr> <td>B</td> <td>17.11.2022 FOR REVIEW</td> </tr> </table>	No.	Description	A	10.10.2022 FOR REVIEW	B	17.11.2022 FOR REVIEW	<p>Project George Street North Pedestrianisation</p> <p>City of Sydney City Design Unit</p> <p><small>Project No. C53038 Product No. PRELIMINARY</small></p>	<p>Scale 1:1500</p> <p>Sheet Size A1</p> <p>Sheet 01 of 01</p> <p>Issue B</p>	<p>Drawing LOCAL ACCESS PLAN STAGE 1 - DALLEY STREET EGRESS</p> <p>Drawing Number MAP-022</p>
No.	Description								
A	10.10.2022 FOR REVIEW								
B	17.11.2022 FOR REVIEW								

Drawing that do not show status have not been verified by City Design and are not to be used for construction. Do not scale off drawings. Use dimensions on the drawing. All dimensions on the drawing are in millimetres unless otherwise stated. Design needs not to be treated as contract without permission.







LEGEND

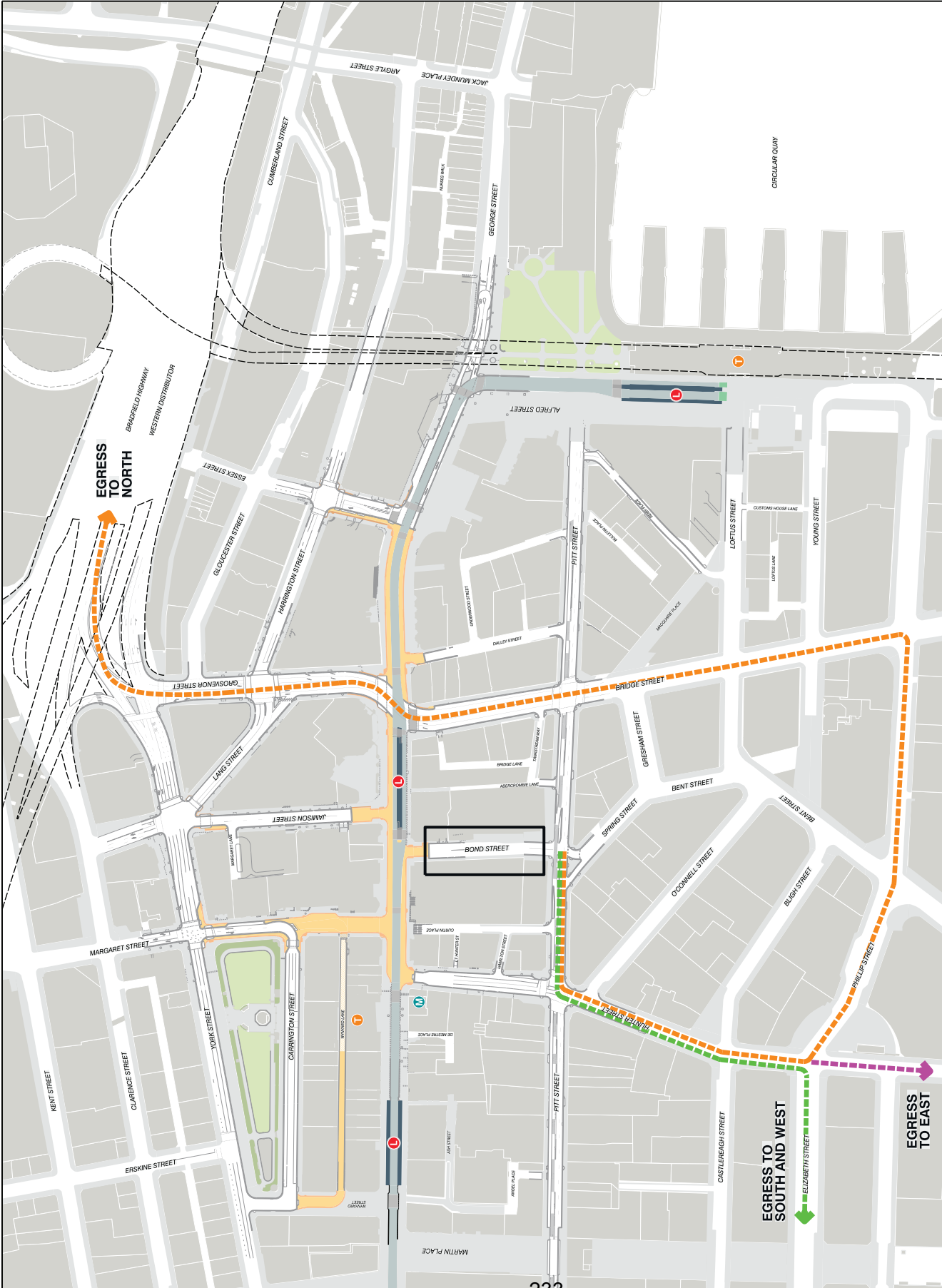
- LOCAL ACCESS southbound 
- LOCAL ACCESS westbound 
- LOCAL ACCESS eastbound 
- LOCAL ACCESS northbound 
- PEDESTRIAN AREA new 
- DESTINATION 



<p>Revisions</p> <table border="1" style="width: 100%; border-collapse: collapse;"> <thead> <tr> <th>No.</th> <th>Description</th> <th>Date</th> </tr> </thead> <tbody> <tr> <td>1</td> <td>FOR REVIEW</td> <td>10/10/2022</td> </tr> </tbody> </table>	No.	Description	Date	1	FOR REVIEW	10/10/2022	<p>Designer City of Sydney City Design Unit</p> <p>Project George Street North Pedestrianisation</p> <p>Drawing LOCAL ACCESS PLAN STAGE 1 - BOND STREET ACCESS</p> <p>Drawing Status PRELIMINARY</p>	<p>Scale 1:1500</p> <p>Sheet Size A1</p> <p>Sheet 01 of 01</p> <p>Issue A</p>	<p>City of Sydney CITY OF SYDNEY</p> <p><small>Project No. C33038</small></p> <p><small>Drawn by: M. Moore 4389 Street View Sydney NSW 2001 www.cityofsydney.nsw.gov.au</small></p> <p><small>Drawings that do not show status have not been verified by City Design and are not to be used for construction. Do not scale off drawings. Use dimensions on the drawing. All design work is the property of City Design and must not be reused or copied without permission.</small></p>
No.	Description	Date							
1	FOR REVIEW	10/10/2022							

LEGEND

-  TRAFFIC EGRESS southbound
-  TRAFFIC EGRESS westbound
-  TRAFFIC EGRESS eastbound
-  TRAFFIC EGRESS northbound
-  PEDESTRIAN AREA new
-  ORIGIN

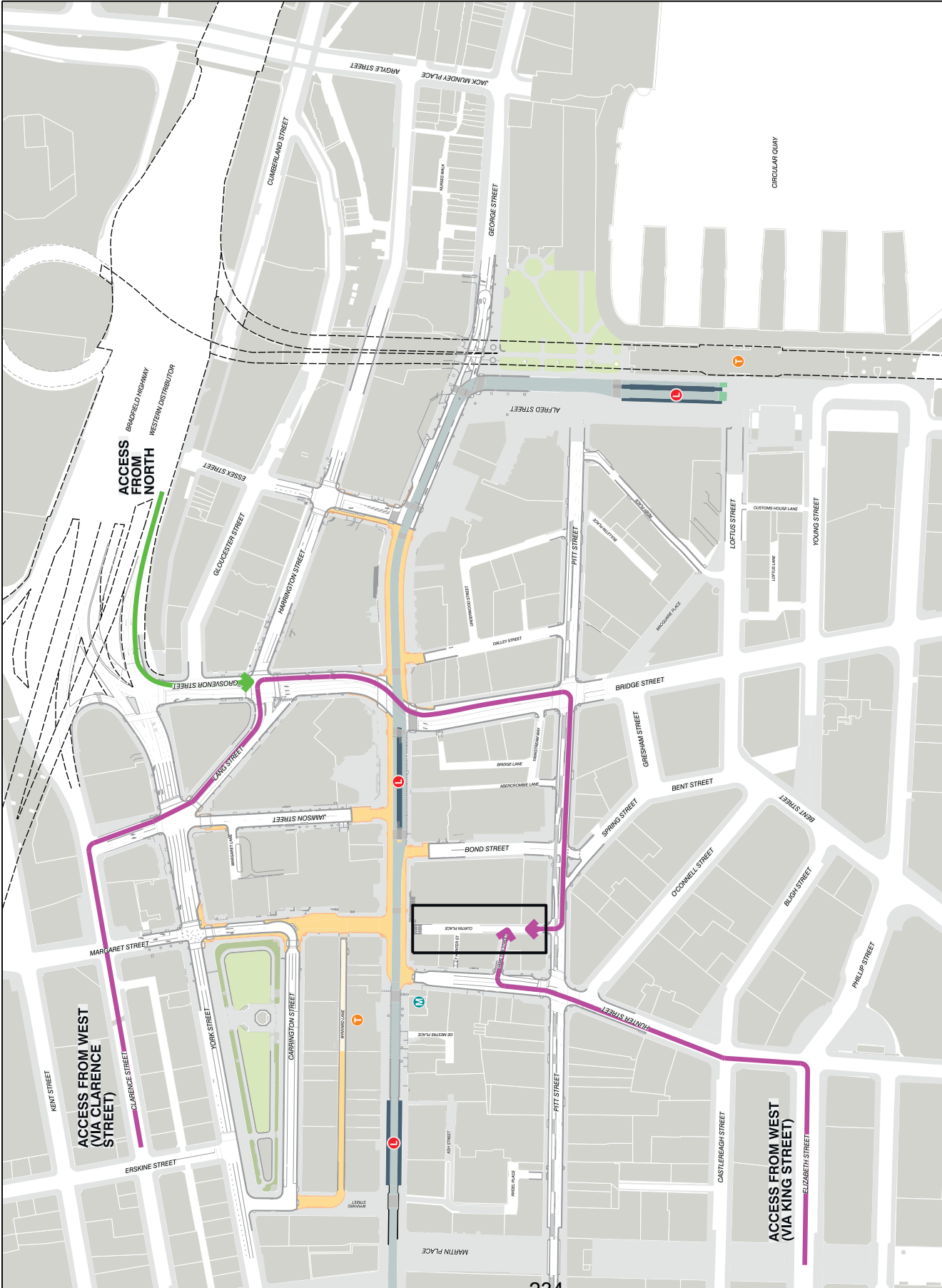


<p>Revisions</p> <table border="1" style="width: 100%; border-collapse: collapse;"> <thead> <tr> <th>No.</th> <th>Description</th> <th>Date</th> </tr> </thead> <tbody> <tr> <td>1</td> <td>FOR REVIEW</td> <td>10/10/2022</td> </tr> </tbody> </table>	No.	Description	Date	1	FOR REVIEW	10/10/2022	<p>Designers</p> <p>City of Sydney City Design Unit</p> <p><small>Project No. C53038 Drawing No. MAP-024</small></p>	<p>Project</p> <p>George Street North Pedestrianisation</p> <p>Stage 1 - Bond Street Egress</p>	<p>Scale</p> <p>1:1500</p>	<p>Sheet Size</p> <p>A1</p>	<p>Sheet</p> <p>01 of 01</p>	<p>Issue</p> <p>A</p>
No.	Description	Date										
1	FOR REVIEW	10/10/2022										
<p>LOCAL ACCESS PLAN</p> <p>STAGE 1 - BOND STREET EGRESS</p>												
<p>PRELIMINARY</p>												

Drawing that do not show status have not been verified by City Design and are not to be used for construction. Do not scale off drawings. Use figures for dimensions on the drawing. All dimensions on the drawing are in millimetres unless otherwise stated. Design needs not to be treated or copied without permission.

LEGEND







- LOCAL ACCESS southbound 
- LOCAL ACCESS westbound 
- LOCAL ACCESS eastbound 
- LOCAL ACCESS northbound 
- PEDESTRIAN AREA new 
- DESTINATION 

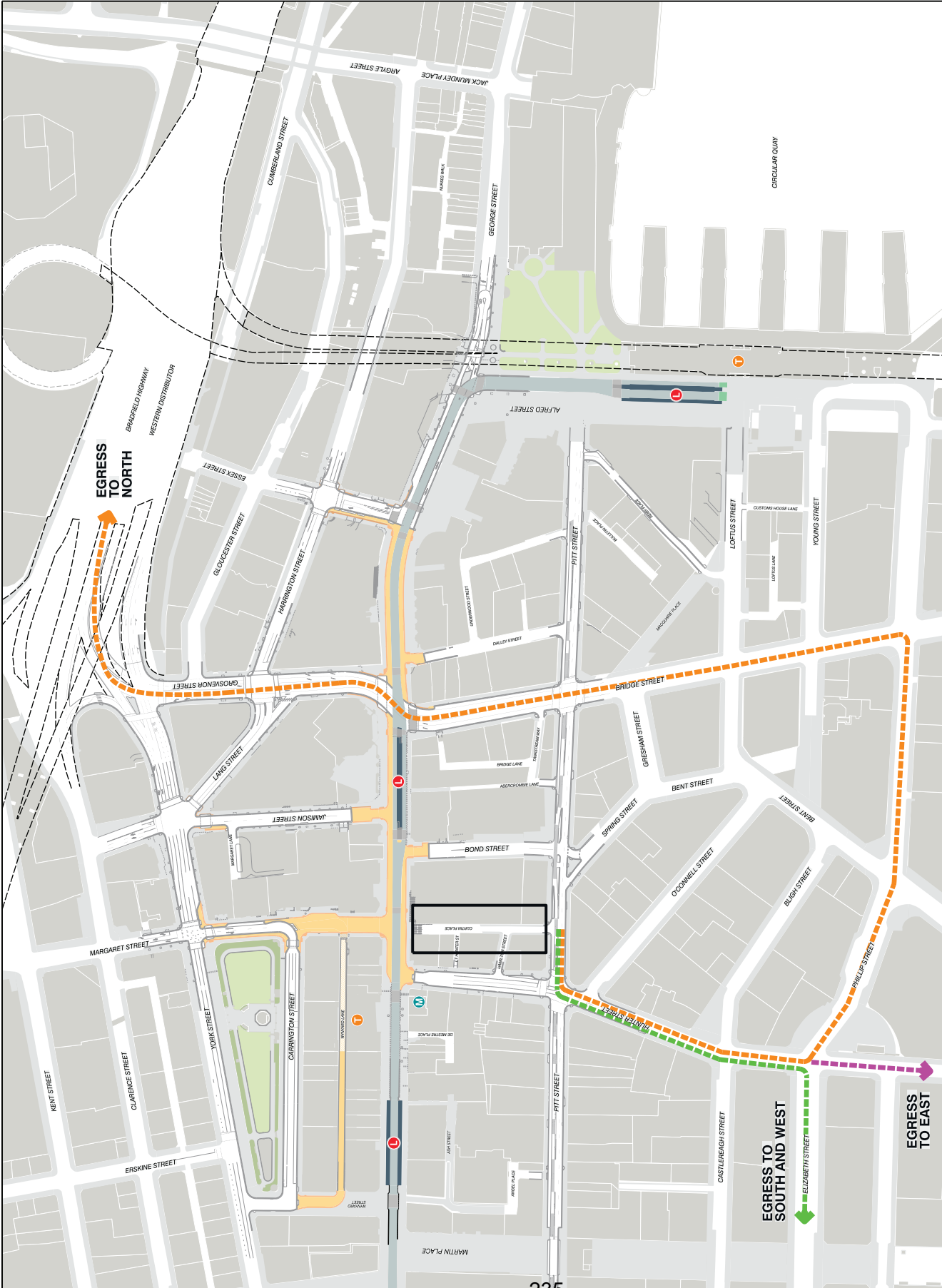


Revisions No. Description A 18.10.2022 FOR REVIEW	Design City of Sydney City Design Unit	Project George Street North Pedestrianisation	Drawing LOCAL ACCESS PLAN STAGE 1 - CURTIN PLACE ACCESS	Scale	Sheet Size	Sheet	Issue
				1:1500	A1	01 of 01	A
Designer City of Sydney City Design Unit			Project No. C53038			Drawing Number MAP-025	
<small> Drawing that do not show status have not been verified by City Design and are not to be used for construction. Do not scale off drawings. All dimensions on the drawing are in millimetres unless otherwise stated. All dimensions on the drawing are to be based on the property of City Design and are not to be based on other without permission. </small>							



LEGEND

- TRAFFIC EGRESS southbound 
- TRAFFIC EGRESS westbound 
- TRAFFIC EGRESS eastbound 
- TRAFFIC EGRESS northbound 
- PEDESTRIAN AREA new 
- ORIGIN 

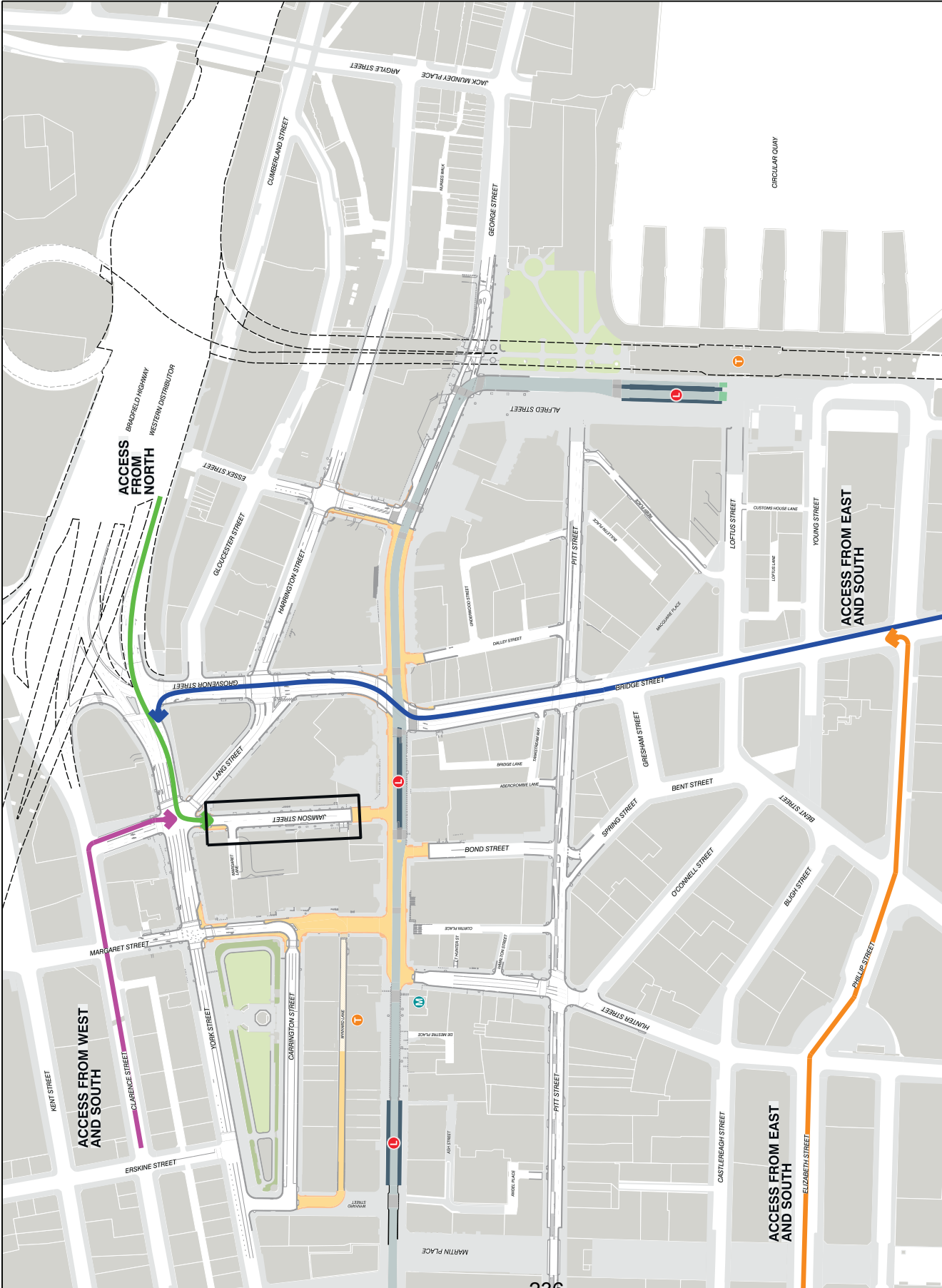


<p>Revisions</p> <table border="1" style="width: 100%; border-collapse: collapse;"> <thead> <tr> <th>No.</th> <th>Description</th> <th>Date</th> </tr> </thead> <tbody> <tr> <td>1</td> <td>FOR REVIEW</td> <td>10/10/2022</td> </tr> </tbody> </table>	No.	Description	Date	1	FOR REVIEW	10/10/2022	<p>Designers</p> <p>City of Sydney City Design Unit</p> <p><small>Level 14, 100 Market Street Sydney NSW 2000 Phone: (61) 2 955 5200 www.cityofsydney.nsw.gov.au</small></p>	<p>Project</p> <p>George Street North Pedestrianisation</p>	<p>Drawing</p> <p>LOCAL ACCESS PLAN STAGE 1 - CURTIN PLACE EGRESS</p>	<p>Scale</p> <p>1:1500</p>	<p>Sheet Size</p> <p>A1</p>	<p>Sheet</p> <p>01 of 01</p>	<p>Issue</p> <p>A</p>
No.	Description	Date											
1	FOR REVIEW	10/10/2022											
<p>Drawing Number</p> <p>MAP-026</p>		<p>Drawing Status</p> <p>PRELIMINARY</p>											

Drawings that do not show status have not been verified by City Design and are not to be used for construction. Do not scale off drawings. Use figures for dimensions on the drawing. All dimensions are in metres unless otherwise stated. All dimensions are to be taken from the centre of the line unless otherwise stated. Design needs not to be feasible or correct without permission.

LEGEND

- LOCAL ACCESS southbound 
- LOCAL ACCESS westbound 
- LOCAL ACCESS eastbound 
- LOCAL ACCESS northbound 
- PEDESTRIAN AREA new 
- DESTINATION 









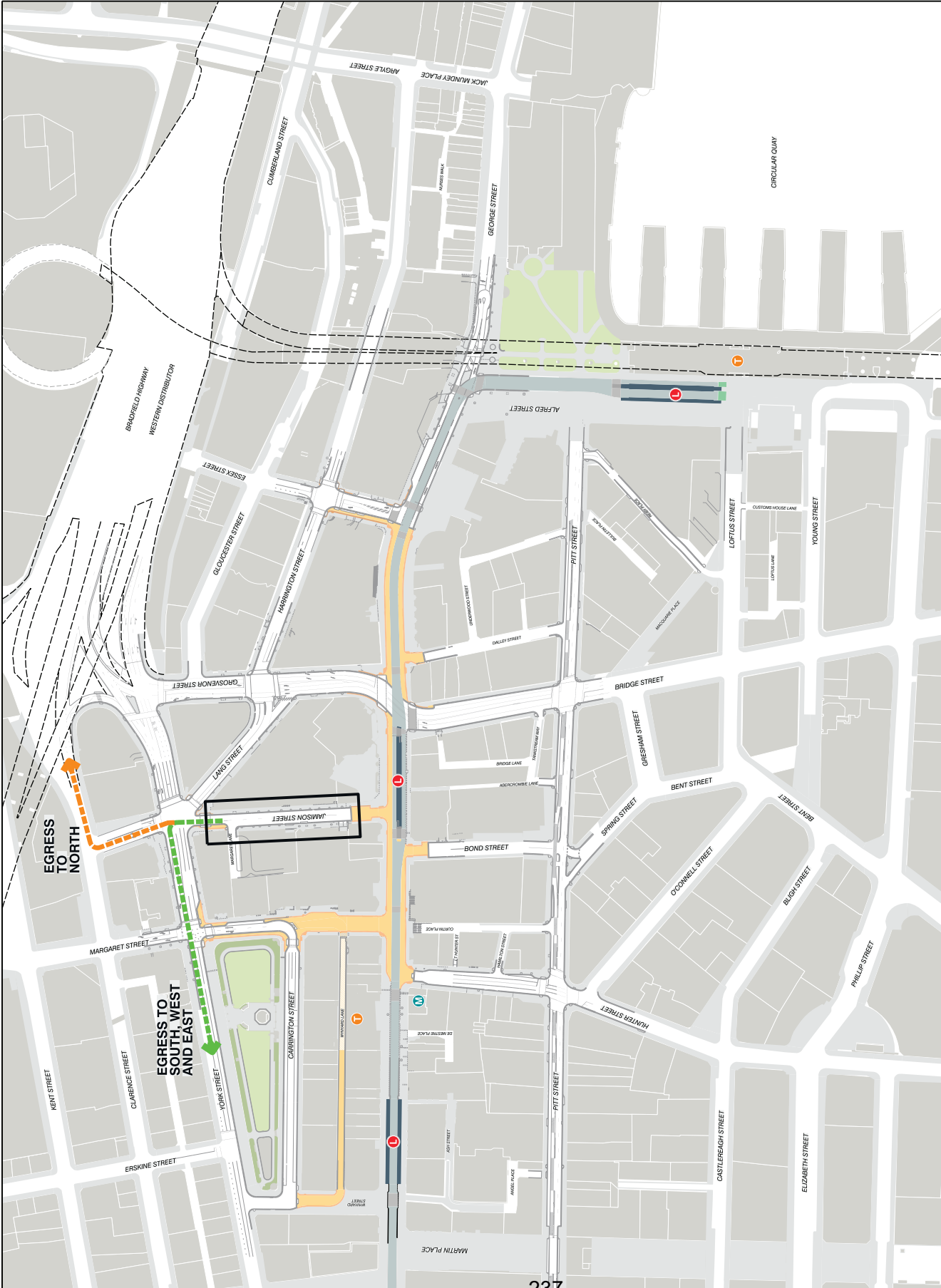
<p>Revisions</p> <table border="1" style="width: 100%; border-collapse: collapse;"> <thead> <tr> <th>No.</th> <th>Description</th> <th>Date</th> </tr> </thead> <tbody> <tr> <td>A.</td> <td>FOR REVIEW</td> <td>10.10.2022</td> </tr> <tr> <td>B.</td> <td>FOR REVIEW</td> <td>17.11.2022</td> </tr> </tbody> </table>	No.	Description	Date	A.	FOR REVIEW	10.10.2022	B.	FOR REVIEW	17.11.2022	<p>Project George Street North Pedestrianisation</p> <p>Product No. C33038</p> <p>City of Sydney City Design Unit</p> <p><small>Project No. C33038 435 West Street Sydney NSW 2001 www.cityofsydney.nsw.gov.au</small></p>	<p>Drawing LOCAL ACCESS PLAN STAGE 1 - JAMISON STREET ACCESS</p> <p>Drawing Status PRELIMINARY</p>	<p>Scale 1:1500</p> <p>Sheet Size A1</p> <p>Sheet 01 of 01</p> <p>Issue B</p>	<p>Drawing Number MAP-027</p>
No.	Description	Date											
A.	FOR REVIEW	10.10.2022											
B.	FOR REVIEW	17.11.2022											



Drawing that do not show status have not been verified by City Design and are not to be used for construction. Do not scale off drawings. Use figures in dimensions only. All dimensions on the drawing are in millimeters unless otherwise stated. All dimensions are to be based on centerline unless otherwise stated. All design marks are to be based on centerline unless otherwise stated.

LEGEND

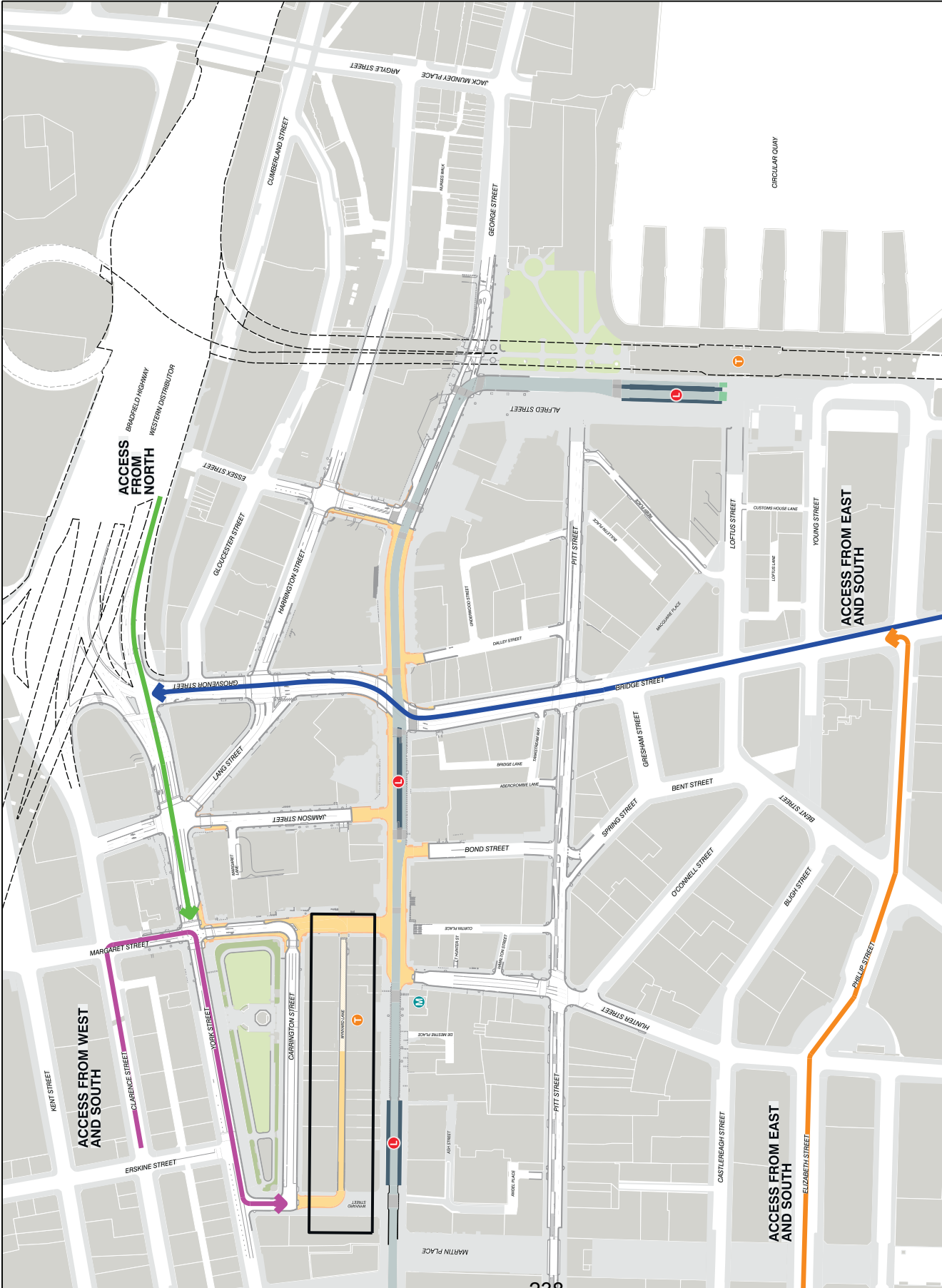
-  TRAFFIC EGRESS southbound
-  TRAFFIC EGRESS westbound
-  TRAFFIC EGRESS eastbound
-  TRAFFIC EGRESS northbound
-  PEDESTRIAN AREA new
-  ORIGIN



<p>Revisions</p> <table border="1" style="width: 100%; border-collapse: collapse;"> <thead> <tr> <th>No.</th> <th>Description</th> <th>Date</th> </tr> </thead> <tbody> <tr> <td>1</td> <td>FOR REVIEW</td> <td>10/10/2022</td> </tr> </tbody> </table>	No.	Description	Date	1	FOR REVIEW	10/10/2022	<p>Project George Street North Pedestrianisation</p> <p>Designing LOCAL ACCESS PLAN STAGE 1 - JAMISON STREET EGRESS</p> <p>Drawing Number MAP-028</p> <p>Scale 1:1500</p> <p>Sheet 01 of 01</p> <p>Issue A</p>	<p>Designer City of Sydney City Design Unit</p> <p>Project No. C-33038</p> <p>City of Sydney</p> <p><small>Level 14, Market 435 Pitt Street Sydney NSW 2000 Phone: (61) 2 955 5233 www.cityofsydney.nsw.gov.au</small></p> <p>Designing PRELIMINARY</p> <p>North Arrow </p>
No.	Description	Date						
1	FOR REVIEW	10/10/2022						
<p>Drawing that do not show status have not been verified by City Design and are not to be used for construction. Do not scale off drawings. Use figures in dimensions only. All dimensions on the drawing are in millimetres unless otherwise stated. All dimensions are to be as shown unless otherwise stated. Design needs not to be treated or copied without permission.</p>								

LEGEND

- LOCAL ACCESS southbound 
- LOCAL ACCESS westbound 
- LOCAL ACCESS eastbound 
- LOCAL ACCESS northbound 
- PEDESTRIAN AREA new 
- DESTINATION 

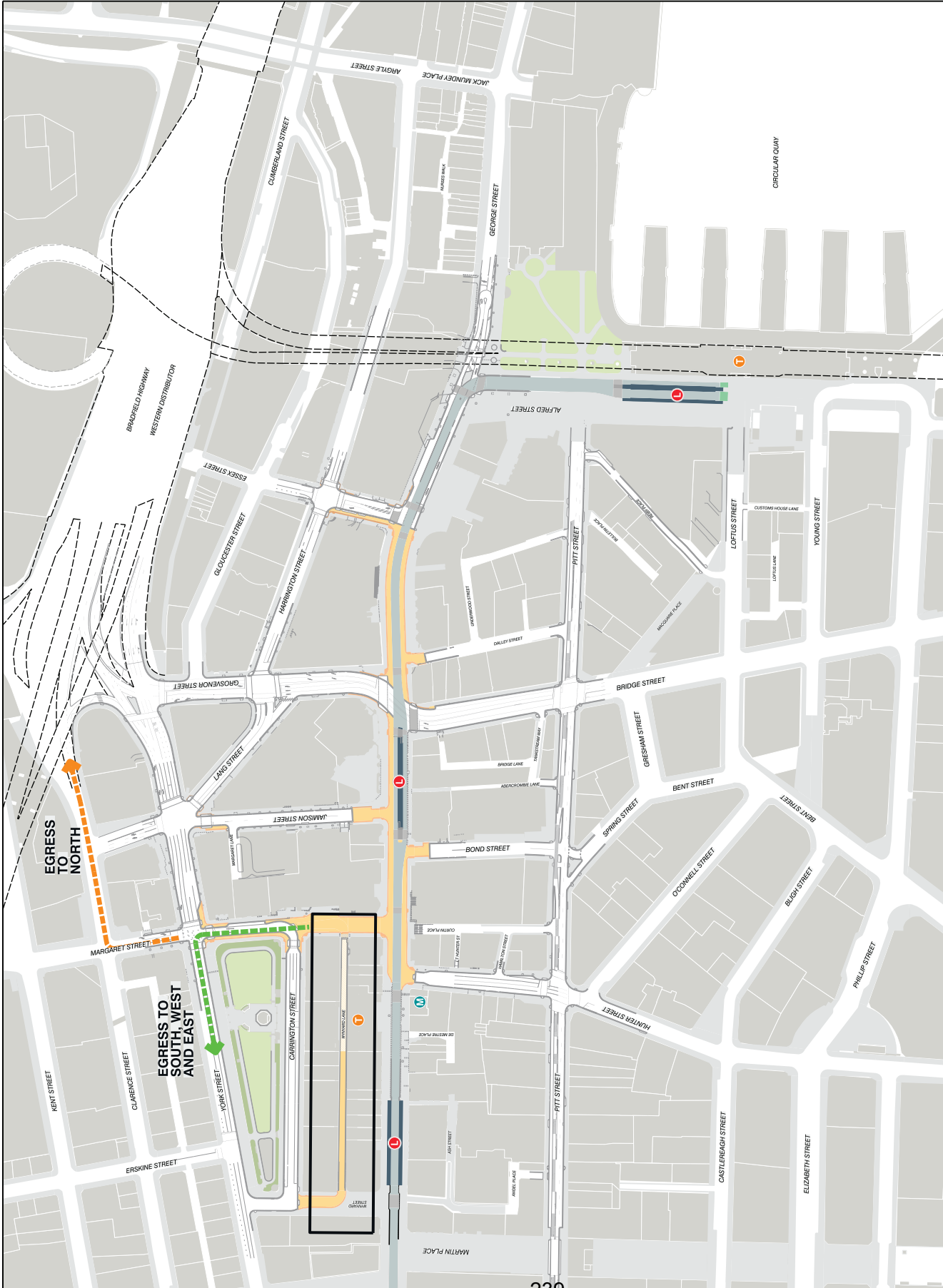


<p>Revisions</p> <table border="1" style="width: 100%; border-collapse: collapse;"> <thead> <tr> <th>No.</th> <th>Description</th> <th>Date</th> </tr> </thead> <tbody> <tr> <td>1</td> <td>FOR REVIEW</td> <td>10/10/2022</td> </tr> </tbody> </table>	No.	Description	Date	1	FOR REVIEW	10/10/2022	<p>Designer City of Sydney City Design Unit</p> <p>Project George Street North Pedestrianisation</p> <p>Drawing LOCAL ACCESS PLAN STAGE 1 - WYNYARD LANE ACCESS</p> <p>Drawing Status PRELIMINARY</p>	<p>Scale 1:1500</p> <p>Sheet Size A1</p> <p>Sheet 01 of 01</p> <p>Issue A</p>	<p>Drawing Number MAP-029</p> <p>Product No. C53038</p> <p>CITY OF SYDNEY</p> <p><small>Level 14, Huber 435 Kent Street Sydney NSW 2001 Phone: (61) 2 955 5233 www.cityofsydney.nsw.gov.au</small></p>	<p>North Arrow</p> <p></p>
No.	Description	Date								
1	FOR REVIEW	10/10/2022								

Drawing that do not show status have not been verified by City Design and are not to be used for construction. Do not scale off drawings. Use figures in dimensions only. All dimensions on the drawing are in millimetres unless otherwise stated. All dimensions are to be finished or unless otherwise permitted.

LEGEND

- TRAFFIC EGRESS southbound
- TRAFFIC EGRESS westbound
- TRAFFIC EGRESS eastbound
- TRAFFIC EGRESS northbound
- PEDESTRIAN AREA new
- ORIGIN



Revisions No. Description Date A. 18.10.2022 FOR REVIEW	Designers City of Sydney City Design Unit	Project George Street North Pedestrianisation	Drawing LOCAL ACCESS PLAN STAGE 1 - WYNWARD LANE EGRESS	Scale	Sheet Size	Sheet	Issue
				1:1500	A1	01 of 01	A
Designer City of Sydney City Design Unit <small>Level 14, 100 Macquarie Street Sydney NSW 2000 Sydney 02 9221 5000 www.cityofsydney.nsw.gov.au</small>			Project No. C53038		Drawing Status PRELIMINARY		Drawing Number MAP-030



Drawing that do not show status have not been verified by City Design and are not to be used for construction. Do not scale off drawings. Use figures in dimensions only. All dimensions on the drawing are in millimeters unless otherwise stated. All design elements are the property of City Design and are not to be reused or copied without permission.